

Site Visit Briefing for Participants

1. Schedule Overview

Time	Location	Activity	Estimated Travel Time
10:00–11:00	Tavua Site	On-site briefing (60 min)	From Nadi Airport: approx. 1 hr 40 min
12:00–13:00	Ba Site	On-site briefing (60 min)	From Tavua: approx. 40 min
15:00–16:00	Qeleloa Site (Nadi area)	On-site briefing (60 min)	From Ba: approx. 1 hr 40 min

Note: All travel times are indicative and may vary depending on traffic and weather conditions.

2. Route Map (Schematic)

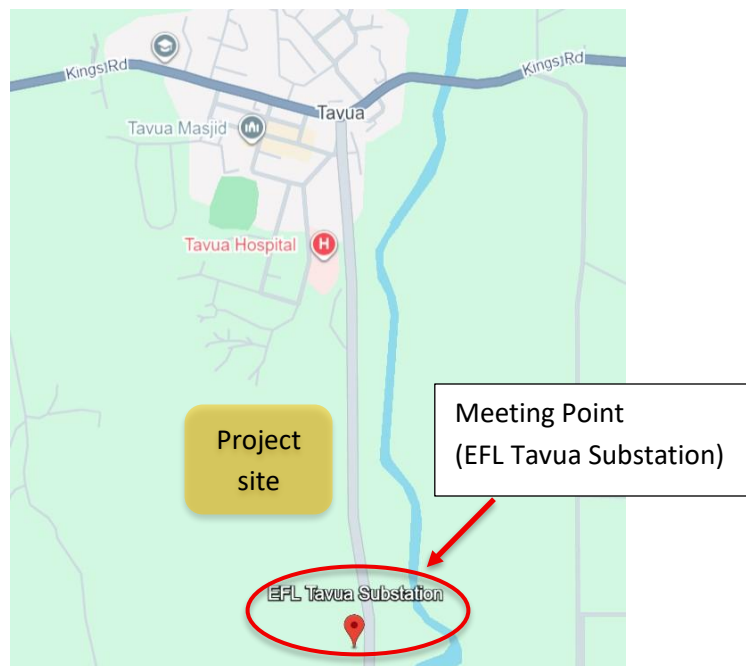
The map below shows the relative locations of the sites and the travel sequence. Actual driving will be via Queens Road / Kings Road.

1) Tavua site

Tavua Site: Latitude -17.45, Longitude 177.86

It takes approximately 1 hour 40 minutes from Nadi Airport.

The route from Nadi Airport to the Tavua site is as following:

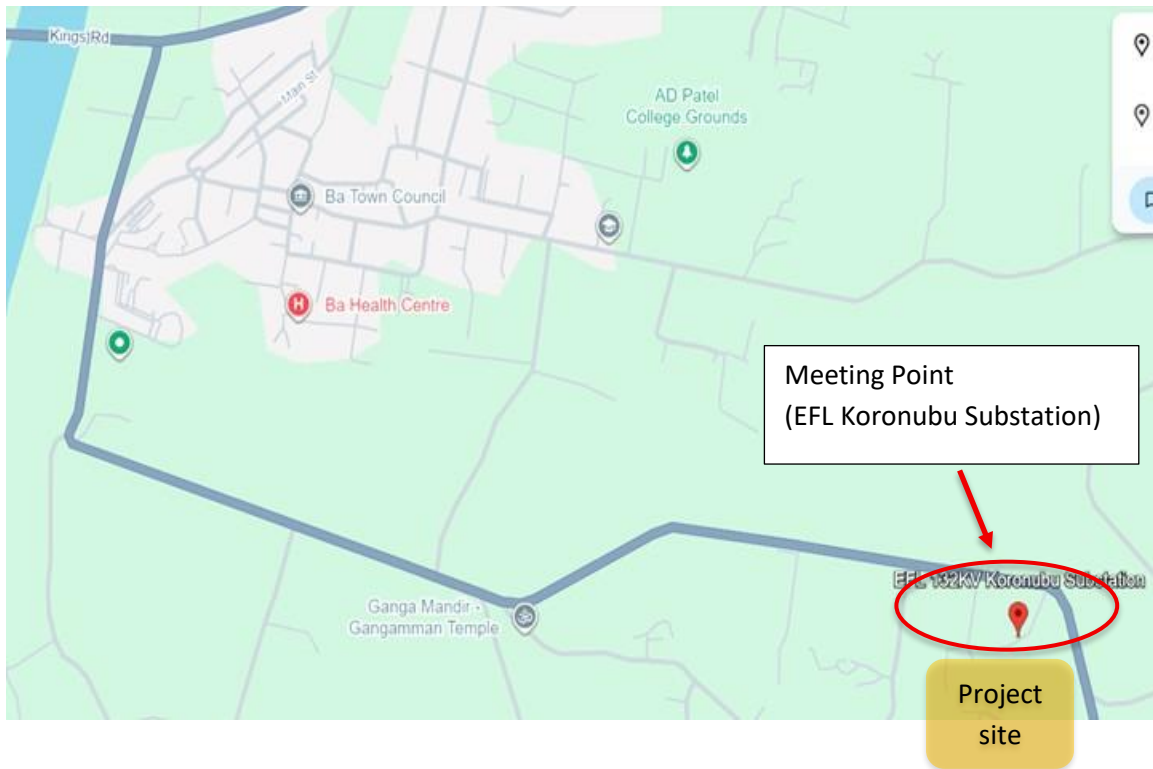
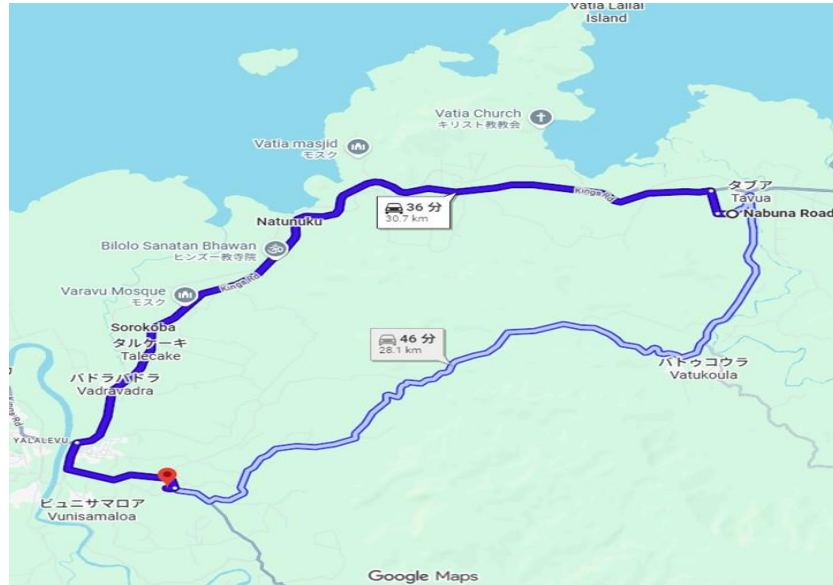


2) Ba site

Ba Site: Latitude -17.55, Longitude 177.71

It takes approximately 40 minutes from the Tavua site.

The route from the Tavua site to the Ba site is as following:

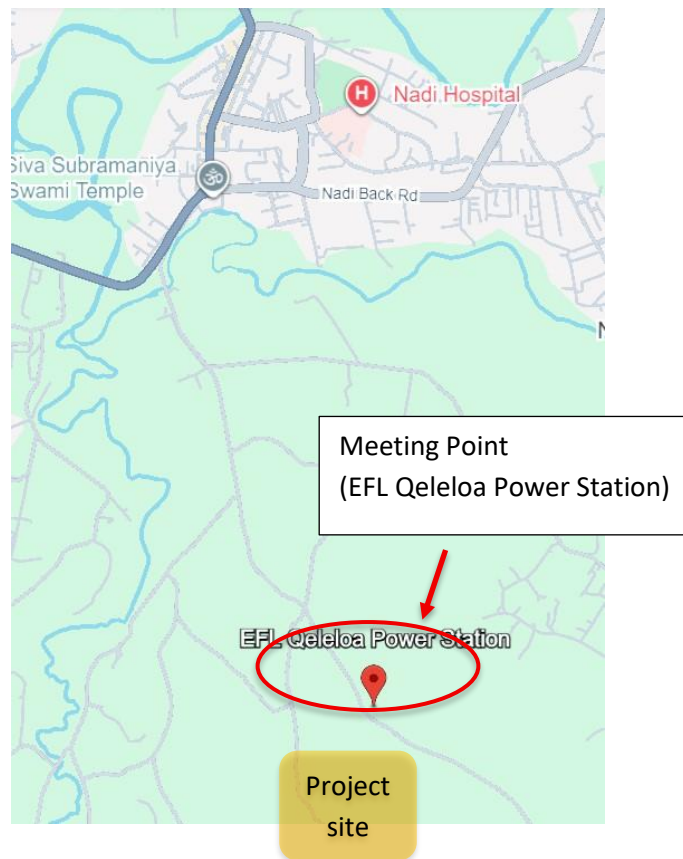


3) Qeleloa site

Qeleloa Site (Nadi area): Latitude -17.83, Longitude 177.42

It takes approximately 1 hour 40 minutes from the Ba site.

The route from the Ba site to the Qeleloa site is as following:



3. Meeting Points & Contact Information

- Tavua Site: EFL Tavua Substation
- Ba Site: EFL Koronobu Substation
- Qeleloa Site: EFL Qeleloa Power Station
- On-the-day contact: Shiro Kuba (+679-9997985)
Shavneel Deo (+679-9983096)
Krishneel Prasad (+679-9992355)

4. Safety and Logistics Notes

- Allow buffer time in case of rain or traffic congestion.
- Please bring required PPE (e.g. safety shoes, helmet) if applicable to the site.